





LAYOUT PLAN IN SY NOS. 166/P, 167/P, 168/P, 169/P, 170/P, 171/P, 172/P, 173/P, 174/P, 175/P, 176/P, 177/P, 178/P, 179/P, 180/P & 199/P OF NALTHUR GRAM PANCHAYAT, JINNARAM MANDAL, MEDAK DISTRICT. SCALE: 1"=66'-0"



NALTHUR GRAM PANCHAYAT  
EXTRACT OF NALTHUR VILLAGE MAP  
SITE U/R :  SCALE: 1"=660'-0"



**REFERENCE :**

- LAYOUT BOUNDARY 
- EXISTING ROADS 
- PROPOSED ROADS 

|                     |             |
|---------------------|-------------|
| LAYOUT AREA         | : Ac. 26.67 |
| OPEN SPACE (10.03%) | : Ac. 2.675 |
| ROADS AREA (24.41%) | : Ac. 6.51  |
| NO OF PLOTS         | : 271       |

|  |   |
|--|---|
| <br>TOWN PLANNING ASST. | <br>REGIONAL DEPUTY DIRECTOR OF TOWN AND COUNTRY PLANNING HYDERABAD. |
| <br>A.A.D./A.D.M.       | <br>ASSISTANT DIRECTOR   |

